



HOLE NR. 1



HOLE NR. 2




HOLE NR. 3



HOLE NR. 4



HOLE NR. 5



HOLE NR. 6



HOLE NR. 7




HOLE NR. 8



HOLE NR. 9



HOLE NR. 10



HOLE NR. 11



HOLE NR. 12



HOLE NR. 13



HOLE NR. 14



HOLE NR. 15









HOLE NR. 16



HOLE NR. 17

LEGEND

-  RED BROWN CLAY WITH CORAL
-  LOOSE CORAL
-  CORAL WITH BOULDERS
-  SANDY CHALKY CORAL
-  MEDIUM COMPACTED LIMESTONE
-  CHALKY LIMESTONE

5	1 JAN 74	NO CHANGE, 1 JAN 74	
4	1 JAN 73	ANNUAL REVISION	
3	1 JAN 72	ANNUAL REVISION	
2	1 JAN 71	ANNUAL REVISION	
1	1 JAN 70	ANNUAL REVISION	
REV	DATE	DESCRIPTION	INITIAL

DEPARTMENT OF THE AIR FORCE
DIRECTORATE OF CIVIL ENGINEERING DCE/O

STRATEGIC AIR COMMAND
MASTER PLAN
SOIL BORING SECTION
ANDERSEN AIR FORCE BASE
GUAM, MARIANAS ISLANDS

SCALE: NONE	DATE: 5 SEP 68	TAB. C-6
MASTER PLANNING DIRECTIVE		NO.
URBAHN-WALL JOINT VENTURE		SHT. 1 OF 3
NEW YORK, N.Y. - WASHINGTON D.C.		