







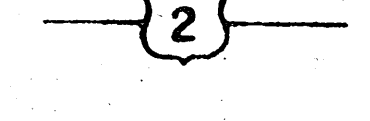
13-505 X2 AM



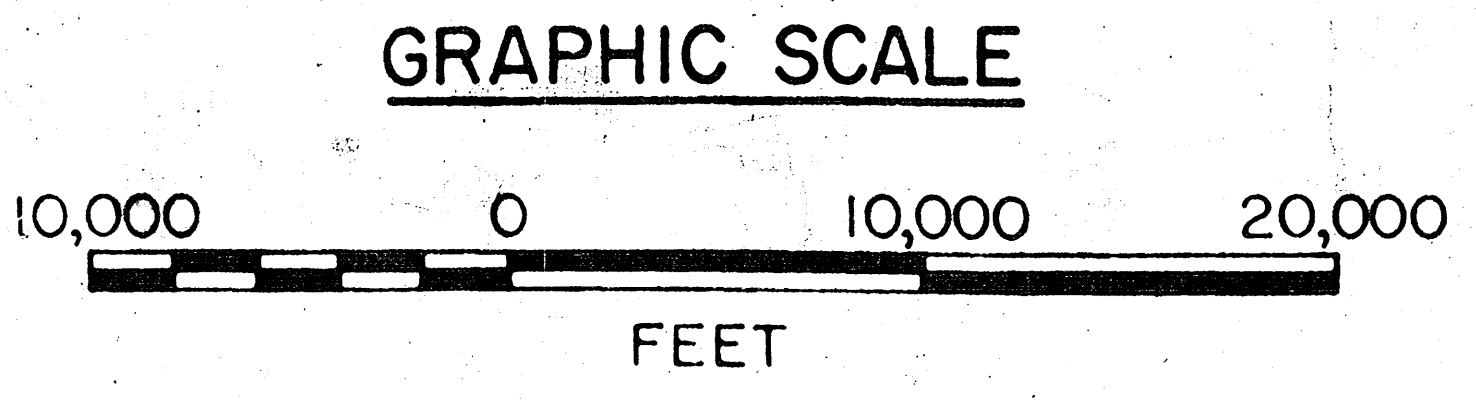
N 164,041.67"
 LAT. 13°28'20.870"

PACIFIC OCEAN

LEGEND

-  NAVY
-  COAST GUARD
-  AIR FORCE
-  VILLAGE
- + MT. TENJO (1022') - MOUNTAIN PEAK WITH ELEVATION
-  ROAD
-  ROUTE NUMBER
-  SHORE LINE

NOTE: CONDITIONS AS OF 1 JULY 1961.



E 164041.67"
 LONG 144°44'55.520"

DEPT OF THE NAVY BUREAU OF YARDS & DOCKS
 OFFICER IN CHARGE OF CONSTRUCTION
 BUREAU OF YARDS & DOCKS CONTRACTS, MARIANAS
 GUAM, M. I.

**ISLAND OF GUAM
 MILITARY AREAS**